

Date December 2021	By DT	00	01	02	03	04
Image Size 820 x 130mm	QA SB					
Paper Size 840 x 297mm	Rev -					
EGL-L-018G-Illustrative-Wirelines.indd						

Notes:

- 1) This visualisation is a cylindrical projection panorama; it provides landscape and visual context only.
- 2) This data has been output directly from the wireline model; it ignores screening effects of woodland and other intervening objects.
- 3) All directions given as bearings relative to Grid North (BNG).
- 4) Location map scale: 1:50,000.

Contains Ordnance Survey data © Crown copyright and database right 2021
© Crown copyright. All rights reserved. 2021 Licence number: 100020565

Viewpoint Information:

Grid Reference: 201950E 660192N
 Ground Height: 60.0m AOD
 Direction of Centre of View: 276.2°
 Horizontal Field of View: 90°
 Vertical Field of View: 14.2°
 Principal Distance: 522mm

Layout Information:

Layout: earraghail.wfl
 Hub Height: 102.5m
 Height to Blade Tip: 180m
 Nearest Visible Turbine: T3 @ 11239m
 Number of Sets of Tips Visible: 2
 Number of Hubs Visible: 2


Wireline Key:

	Earraghail Renewable Energy Development
	Operational / Under Construction
	Consented
	Proposal (each proposal is coloured individually)
	Scoping

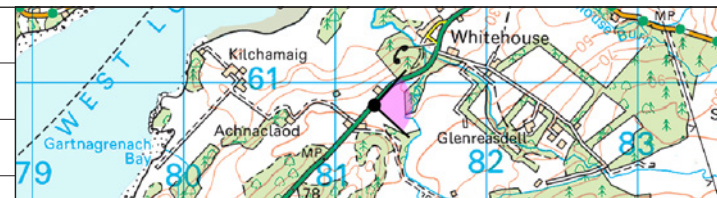


Earraghail Renewable Energy Development

Inchmarnock high point
ILLUSTRATIVE WIRELINE A



Date December 2021	By DT
Image Size 820 x 130mm	QA SB
Paper Size 840 x 297mm	Rev -
EGL-L-018G-Illustrative-Wirelines.indd	



Notes:

- 1) This visualisation is a cylindrical projection panorama; it provides landscape and visual context only.
- 2) This data has been output directly from the wireline model; it ignores screening effects of woodland and other intervening objects.
- 3) All directions given as bearings relative to Grid North (BNG).
- 4) Location map scale: 1:50,000.

Contains Ordnance Survey data © Crown copyright and database right 2021
© Crown copyright. All rights reserved. 2021 Licence number: 100020565

Viewpoint Information:

Grid Reference: 181261E 660852N
 Ground Height: 44.2m AOD
 Direction of Centre of View: 3
 Horizontal Field of View: 90°
 Vertical Field of View: 14.2°
 Principal Distance: 522mm

Layout Information:

Layout: earraghail.wfl
 Hub Height: 102.5m
 Height to Blade Tip: 180m
 Nearest Visible Turbine: T7 @ 6803m
 Number of Sets of Tips Visible: 2
 Number of Hubs Visible: 0

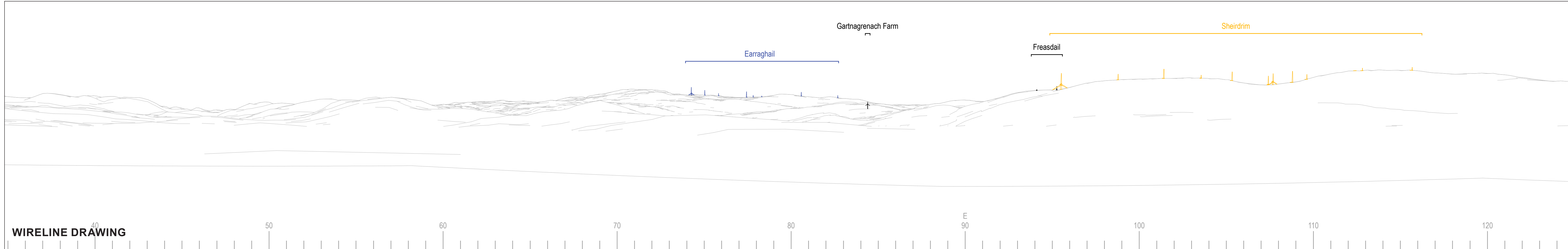
Wireline Key:	
	Earraghail Renewable Energy Development
	Operational / Under Construction
	Consented
	Proposal (each proposal is coloured individually)
	Scoping

Wireline Key:	
	Earraghail Renewable Energy Development
	Operational / Under Construction
	Consented
	Proposal (each proposal is coloured individually)
	Scoping

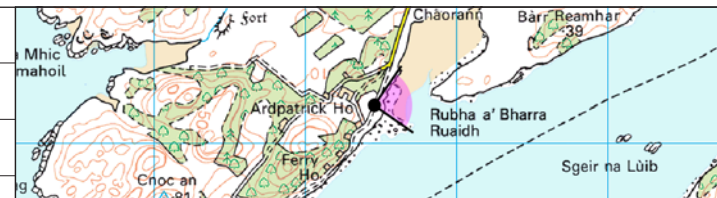


Earraghail Renewable Energy Development

A83 at Whitehouse
 ILLUSTRATIVE WIRELINE B



Date	December 2021	By	DT
Image Size	820 x 130mm	QA	SB
Paper Size	840 x 297mm	Rev	-
EGL-L-018G-Illustrative-Wirelines.indd			



Notes:

- 1) This visualisation is a cylindrical projection panorama; it provides landscape and visual context only.
- 2) This data has been output directly from the wireline model; it ignores screening effects of woodland and other intervening objects.
- 3) All directions given as bearings relative to Grid North (BNG).
- 4) Location map scale: 1:50,000.

Contains Ordnance Survey data © Crown copyright and database right 2021
© Crown copyright. All rights reserved. 2021 Licence number: 100020565

Viewpoint Information:

Grid Reference: 175458E 659249N
 Ground Height: 2.6m AOD
 Direction of Centre of View: 79.8°
 Horizontal Field of View: 90°
 Vertical Field of View: 14.2°
 Principal Distance: 522mm

Layout Information:

Layout: earraghail.wfl
 Hub Height: 102.5m
 Height to Blade Tip: 180m
 Nearest Visible Turbine: T1 @ 12804m
 Number of Sets of Tips Visible: 8
 Number of Hubs Visible: 1

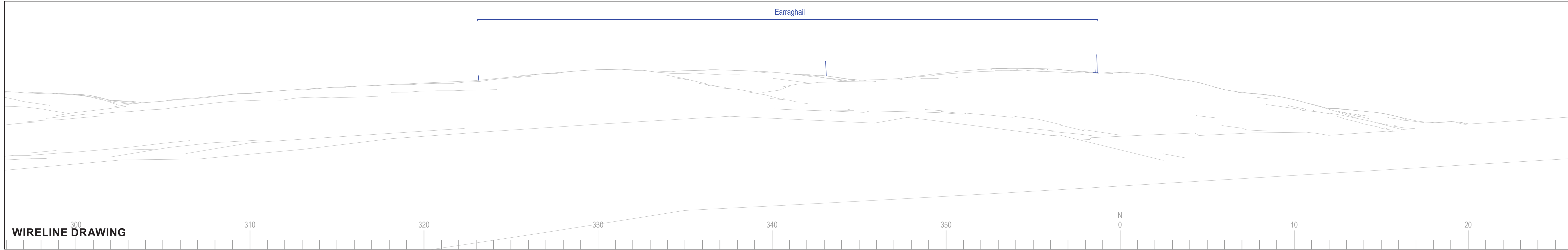
Wireline Key:	
	Earraghail Renewable Energy Development
	Operational / Under Construction
	Consented
	Proposal (each proposal is coloured individually)
	Scoping

Wireline Key:	
	Earraghail Renewable Energy Development
	Operational / Under Construction
	Consented
	Proposal (each proposal is coloured individually)
	Scoping



Earraghail Renewable Energy Development

Shore of West Loch Tarbert near Ardpatrick House
ILLUSTRATIVE WIRELINE C



WIREFINE DRAWING

Date December 2021	By DT
Image Size 820 x 130mm	QA SB
Paper Size 840 x 297mm	Rev -
EGL-L-018G-Illustrative-Wirelines.indd	



Notes:

- 1) This visualisation is a cylindrical projection panorama; it provides landscape and visual context only.
- 2) This data has been output directly from the wireline model; it ignores screening effects of woodland and other intervening objects.
- 3) All directions given as bearings relative to Grid North (BNG).
- 4) Location map scale: 1:50,000.

Contains Ordnance Survey data © Crown copyright and database right 2021
© Crown copyright. All rights reserved. 2021 Licence number: 100020565

Viewpoint Information:

Grid Reference: 190814E 657795N
 Ground Height: 13.7m AOD
 Direction of Centre of View: 340.9°
 Horizontal Field of View: 90°
 Vertical Field of View: 14.2°
 Principal Distance: 522mm

Layout Information:

Layout: earraghail.wfl
 Hub Height: 102.5m
 Height to Blade Tip: 180m
 Nearest Visible Turbine: T5 @ 3148m
 Number of Sets of Tips Visible: 4
 Number of Hubs Visible: 0

Wireline Key:


	Earraghail Renewable Energy Development
	Operational / Under Construction
	Consented
	Proposal (each proposal is coloured individually)
	Scoping



Earraghail Renewable Energy Development

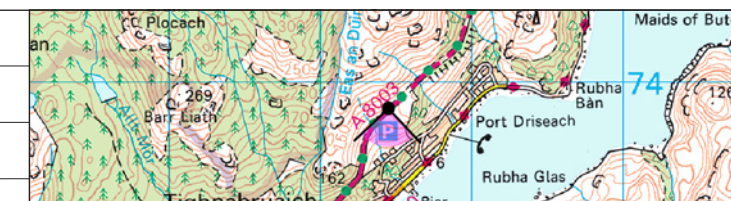
Roof of Skipness Castle (10m above ground height)

ILLUSTRATIVE WIREFINE D



140
WIREFINE DRAWING

Date December 2021	By DT
Image Size 820 x 130mm	QA SB
Paper Size 840 x 297mm	Rev -
EGL-L-018G-Illustrative-Wirelines.indd	



Notes:
 1) This visualisation is a cylindrical projection panorama; it provides landscape and visual context only.
 2) This data has been output directly from the wireline model; it ignores screening effects of woodland and other intervening objects.
 3) All directions given as bearings relative to Grid North (BNG).
 4) Location map scale: 1:50,000.
 Contains Ordnance Survey data © Crown copyright and database right 2021
 © Crown copyright. All rights reserved. 2021 Licence number: 100020565

Viewpoint Information:
 Grid Reference: 198451E 673829N
 Ground Height: 117.8m AOD
 Direction of Centre of View: 181.8°
 Horizontal Field of View: 90°
 Vertical Field of View: 14.2°
 Principal Distance: 522mm

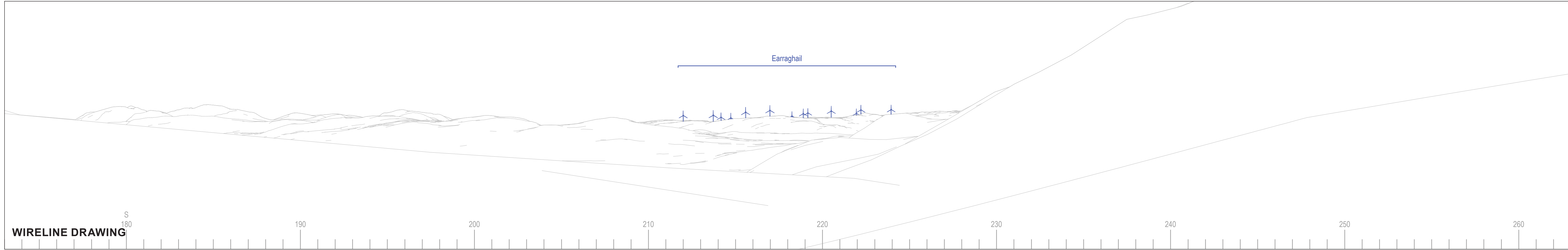
Layout Information:
 Layout: earraghail.wfl
 Hub Height: 102.5m
 Height to Blade Tip: 180m
 Nearest Visible Turbine: T6 @ 14312m
 Number of Sets of Tips Visible: 3
 Number of Hubs Visible: 3

Wireline Key:

 Earraghail Renewable Energy Development
 Operational / Under Construction
 Consented
 Proposal (each proposal is coloured individually)
 Scoping

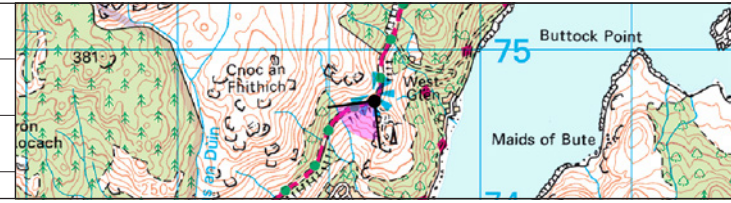


Earraghail Renewable Energy Development
 Layby on A8003 above Tighnabruaich
ILLUSTRATIVE WIREFINE E



WIRESLINE DRAWING

Date December 2021	By DT
Image Size 820 x 130mm	QA SB
Paper Size 840 x 297mm	Rev -
EGL-L-018G-Illustrative-Wirelines.indd	



Notes:

- 1) This visualisation is a cylindrical projection panorama; it provides landscape and visual context only.
- 2) This data has been output directly from the wireline model; it ignores screening effects of woodland and other intervening objects.
- 3) All directions given as bearings relative to Grid North (BNG).
- 4) Location map scale: 1:50,000.

Contains Ordnance Survey data © Crown copyright and database right 2021
© Crown copyright. All rights reserved. 2021 Licence number: 100020565

Viewpoint Information:

Grid Reference: 199302E 674661N
 Ground Height: 135.4m AOD
 Direction of Centre of View: 218°
 Horizontal Field of View: 90°
 Vertical Field of View: 14.2°
 Principal Distance: 522mm

Layout Information:

Layout: earraghail.wfl
 Hub Height: 102.5m
 Height to Blade Tip: 180m
 Nearest Visible Turbine: T11 @ 15344m
 Number of Sets of Tips Visible: 13
 Number of Hubs Visible: 13

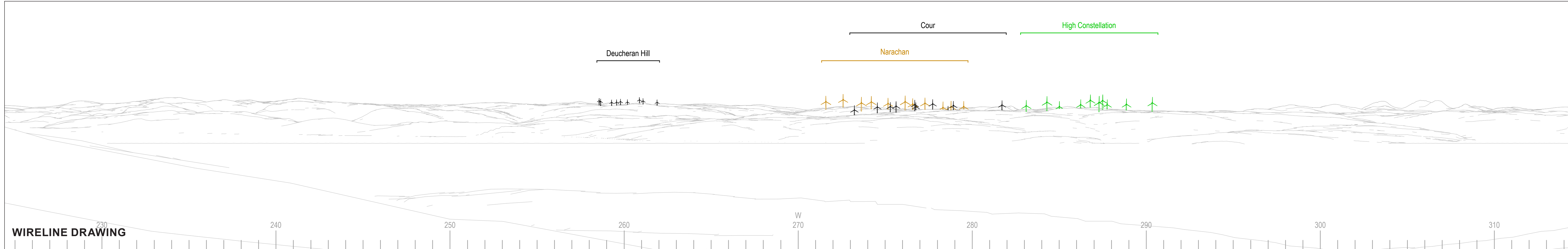
Wireline Key:

	Earraghail Renewable Energy Development
	Operational / Under Construction
	Consented
	Proposal (each proposal is coloured individually)
	Scoping



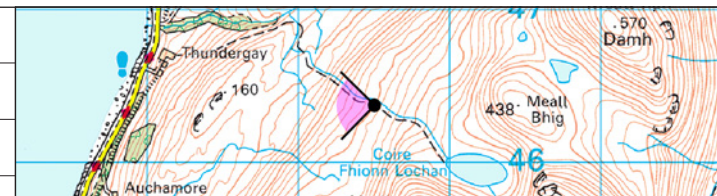
Earraghail Renewable Energy Development

Unsignposted vantage point at Creag Rubha Bhain
ILLUSTRATIVE WIRESLINE F



WIREFINE DRAWING

Date December 2021	By DT
Image Size 820 x 130mm	QA SB
Paper Size 840 x 297mm	Rev -
EGL-L-018G-Illustrative-Wirelines.indd	



Notes:

- 1) This visualisation is a cylindrical projection panorama; it provides landscape and visual context only.
- 2) This data has been output directly from the wireline model; it ignores screening effects of woodland and other intervening objects.
- 3) All directions given as bearings relative to Grid North (BNG).
- 4) Location map scale: 1:50,000.

Contains Ordnance Survey data © Crown copyright and database right 2021
© Crown copyright. All rights reserved. 2021 Licence number: 100020565

Viewpoint Information:

Grid Reference: 189504E 646372N
 Ground Height: 252.1m AOD
 Direction of Centre of View: 269.4°
 Horizontal Field of View: 90°
 Vertical Field of View: 14.2°
 Principal Distance: 522mm

Layout Information:

Layout: earraghail.wfl
 Hub Height: 102.5m
 Height to Blade Tip: 180m
 Nearest Visible Turbine: T5 @ 14440m
 Number of Sets of Tips Visible: 2
 Number of Hubs Visible: 2
 13

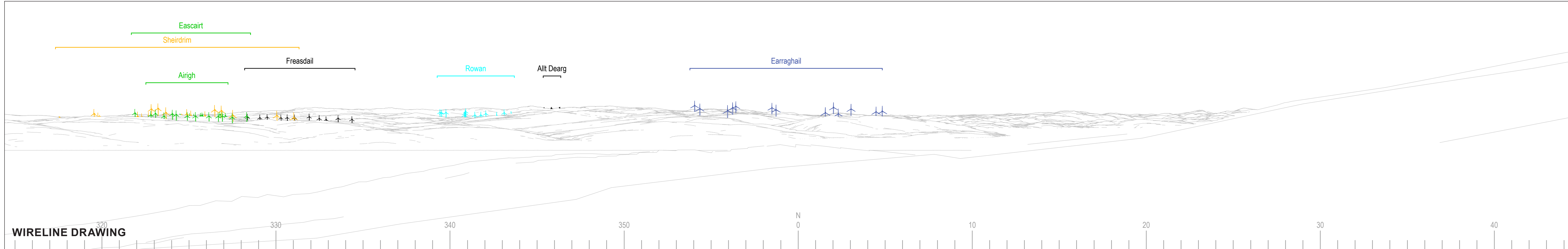
	Earraghail Renewable Energy Development
	Operational / Under Construction
	Consented
	Proposal (each proposal is coloured individually)
	Scoping

Wireline Key:

- Earraghail Renewable Energy Development
- Operational / Under Construction
- Consented
- Proposal (each proposal is coloured individually)
- Scoping



Earraghail Renewable Energy Development
 On path between Thundergay and Corie Fhionn Lochan,
 Arran
ILLUSTRATIVE WIREFINE G(a)

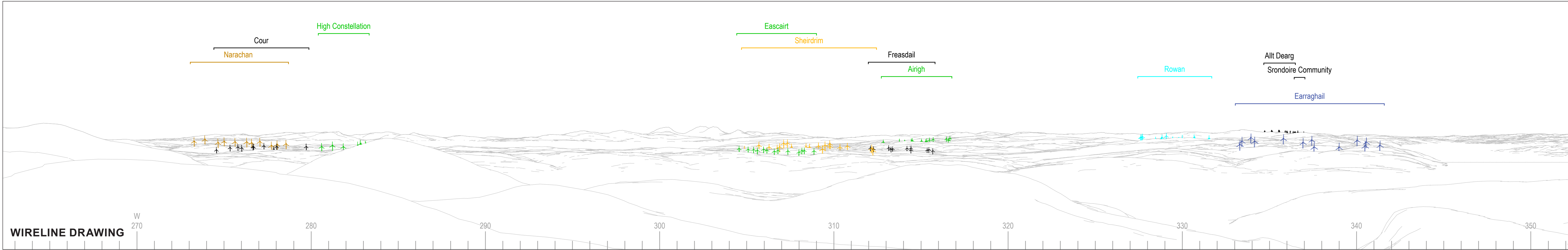


WIREFINE DRAWING

Date December 2021	By DT		Notes: 1) This visualisation is a cylindrical projection panorama; it provides landscape and visual context only. 2) This data has been output directly from the wireline model; it ignores screening effects of woodland and other intervening objects. 3) All directions given as bearings relative to Grid North (BNG). 4) Location map scale: 1:50,000. Contains Ordnance Survey data © Crown copyright and database right 2021 © Crown copyright. All rights reserved. 2021 Licence number: 10002565	Viewpoint Information: Grid Reference: 189504E 646372N Ground Height: 252.1m AOD Direction of Centre of View: ³ 359.4° Horizontal Field of View: 90° Vertical Field of View: 14.2° Principal Distance: 522mm	Layout Information: Layout: earraghail.wfl Hub Height: 102.5m Height to Blade Tip: 180m Nearest Visible Turbine: T5 @ 14440m Number of Sets of Tips Visible: ² 13 Number of Hubs Visible: ² 13	Wireline Key:
Image Size 820 x 130mm	QA SB					
Paper Size 840 x 297mm	Rev -					
EGL-L-018G-Illustrative-Wirelines.indd						

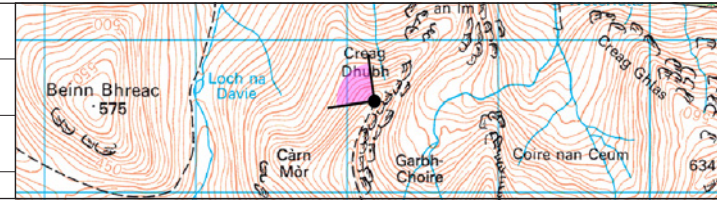


Earraghail Renewable Energy Development
 On path between Thundergay and Corie Fhionn Lochan,
 Arran
ILLUSTRATIVE WIREFINE G(b)



WIRELINING DRAWING

Date December 2021	By DT
Image Size 820 x 130mm	QA SB
Paper Size 840 x 297mm	Rev -
EGL-L-018G-Illustrative-Wirelines.indd	



Notes:

- 1) This visualisation is a cylindrical projection panorama; it provides landscape and visual context only.
- 2) This data has been output directly from the wireline model; it ignores screening effects of woodland and other intervening objects.
- 3) All directions given as bearings relative to Grid North (BNG).
- 4) Location map scale: 1:50,000.

Contains Ordnance Survey data © Crown copyright and database right 2021
© Crown copyright. All rights reserved. 2021 Licence number: 10002565

Viewpoint Information:

Grid Reference: 196182E 645597N
 Ground Height: 634.8m AOD
 Direction of Centre of View: 307.3°
 Horizontal Field of View: 90°
 Vertical Field of View: 14.2°
 Principal Distance: 522mm

Layout Information:

Layout: earraghail.wfl
 Hub Height: 102.5m
 Height to Blade Tip: 180m
 Nearest Visible Turbine: T3 @ 16292m
 Number of Sets of Tips Visible: 2
 Number of Hubs Visible: 2
 13

	Earraghail Renewable Energy Development
	Operational / Under Construction
	Consented
	Proposal (each proposal is coloured individually)
	Scoping

Wireline Key:

- Earraghail Renewable Energy Development
- Operational / Under Construction
- Consented
- Proposal (each proposal is coloured individually)
- Scoping



Earraghail Renewable Energy Development

Creag Dhùbh, Arran
ILLUSTRATIVE WIRELINING H